











UŞAK İLİ, KARAHALLI İLÇESİ
ALFAKLAR KÖYÜ, 144 ADA, 4,6,10,12,13,
14,18,19, 20 PARSELLER VE ÇEVRESİNE AİT
1/1000 ÖLÇEKLİ UYGULAMA İMAR PLANI

LEJAND

	PLAN ONAMA SINIRI
	PARSEL SINIRI
	YAPI YAKLAŞMA SINIRI
	TAŞIT YOLLARI
	YENİLENEBİLİR ENERJİ KAYNAKLARINA DAYALI ENERJİ ÜRETİM TESİSİ ALANI (GÜNEŞ ENERJİSİ)
	KONUT DIŞI KENTSEL ÇALIŞMA ALANI
	JEOLOJİK YÖNDEN UYGUN ALAN
	ENERJİ NAKİL HATTI
	PARK ALANI
	GENEL OTOPARK ALANI

